



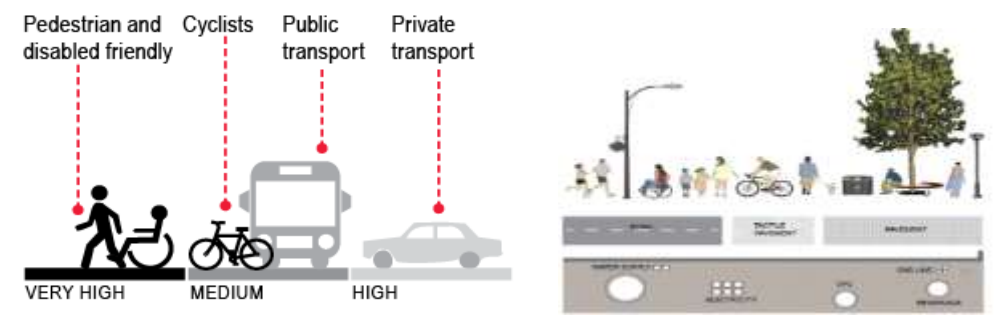
# 1. SMART ROADS – under Tender SURE Concept

## CURRENT SCENARIO

- Hindered and Traffic Chaos due to bottlenecks due to improper geometrics of road design
- Frequent digging by agencies for laying/ repair /restoration of utilities
- Unsafe Pedestrian movement and no provision for disabled persons
- No amenities for parking and other components

“...into a walking, cycling, tree lined, economically vibrant, environmentally sensible and inclusive center”

**Redevelopment under Tender S.U.R.E Roads under Bengaluru Smart City Ltd**  
**Phase A 20 Roads – 16.89 kms**  
**Phase B- 16 Roads – 12.67 kms**



## OUTCOME:

- Seamless traffic flow without bottlenecks
- Underground Services- Utilities can be accessed without damaging the road
- Safe and Disable friendly footpaths
- Redesigned traffic junctions to improved traffic handling capacity
- Landscaping Street furniture
- Well designed street lighting

Tender S.U.R.E.	Promoting NMT	Improved public amenities	Energy efficiency/ conservation
Uniform travel lanes, underground services, Landscaping, street features Well designed robust street furniture	Designated safe footpath and cycle tracks. Allocated areas for amenities and utilities	Bus Bays Uniform travel lanes Dust Bins	Energy efficient lighting

## Phase A Road List Total -20 Roads Length:16.89kms



Bengaluru Smart City



Sl No	Package	Road Name	Length in km
1	Package 1	1. Commercial Street-From Kamraj Road to Jumma Masjid Road (Near Bowring Hospital),	0.46
2		2. Kamaraj Road from M G Road upto Commercial Street and upto St. Johns Church Road.	1.83
3	Package 2	1. Ulsoor Road from Dickenson Road to Kensington Road	0.59
4		2. Dickenson Road from M G Road to Kamraj Road	1.20
5	Package 3	1. Infantry Road from Ali Askar Road to Safina Plaza complex (Main Guard Cross Road)	1.65
6		2. Central Street from M G Road to Shivajinagar Bus Stand (TTMC) and upto Indian Express (Balekundri) Junction	0.84
7		3. Bowring Hospital Road from Main Guard Cross Road to HSIS Gosha Hospital	0.84
8	Package 4	1. Millers Road from Chalukya Circle to Cantonment via Queens Road	1.31
9		2. Raj Bhavan Road from Minsk Square to Basaveshwara Circle	0.92
10	Package 5	1. Mcgrath Road from Brigade Road upto Richmond Road,	0.46
11		2. Convent Road from Richmond Road to Residency Road,	0.42
12		3. Hayes Road from Richmond Road to Residency Road,	0.31
13		4. Wood Street from Museum Road to Richmond Road,	0.28
14		5. Castle Street from Museum Road to Richmond Road,	0.38
15		6. Tate Lane - From Richmond road to castle street	0.13
16	Package 6	1. Kasturba Road from Siddalingaiah Circle to Minsq Square via Queens Statue (M G Road)	0.74
17		2. Queens Road from M G Road to Cantonment Railway Station	1.83
18	Package 7	1. Raja Ram Mohan Roy Road from Richmond Circle to Hudson Circle.	1.00
19		2. Lavelle Road from M.G.Road to Richmond Circle.	1.38
20		3. Brigade Road from M.G.Road to War Memorial Junction.	0.32
<b>Total</b>			<b>16.89</b>

## Phase B Road List Total -16 Roads Length:12.67 kms



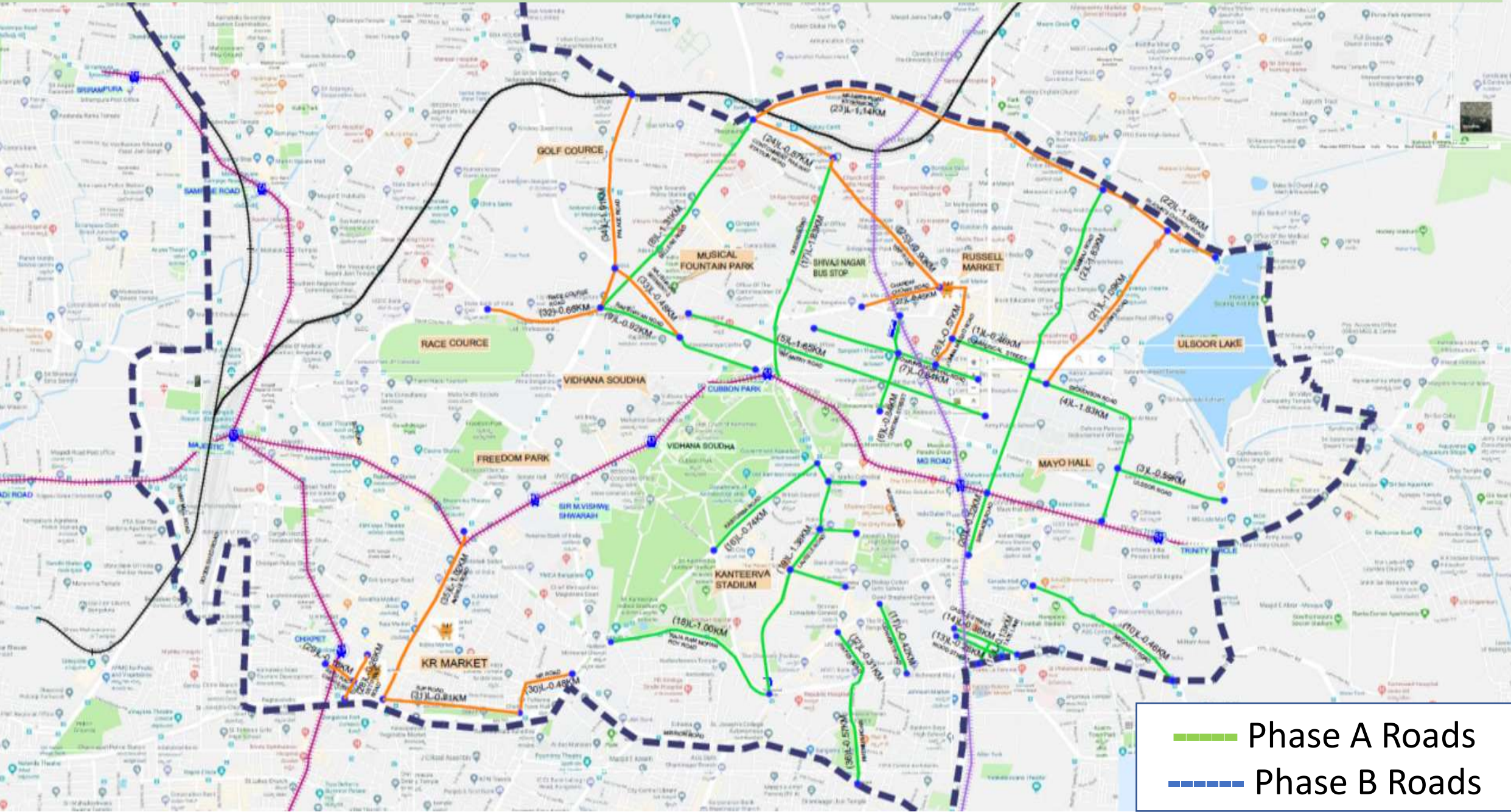
Sl No	Package	Road Name	Length in km
1	Package 1	St.John's Road - from kensington Road to St.John's Church Road	1.09
2		St John's Church Road (New Bamboo Bazar Road to Promenade Road)	1.58
3	Package 2	Miller's Road Extension (from Miller's Road Underpass to Haines Circle)	1.14
4		Cantonment Road (from Millers Road to Queens Road)	0.57
5		HKP Road (from Queens Road to Russel Market)	0.90
6	Package 3	Jumma Masjid Road - from Bowring Hospital Road Road to Russel Market	0.57
7		Chandni Chowk Road - from HKP Road to Shivaji Road	0.45
8	Package 4	Sethu Rao Road (from Mysore Road Junction to G. P Road)	0.26
9		Sethu Rao Cross Road (from Iyengar Road to Sethu Rao Raod Junction)	0.18
10		NR Road (from SJP Road Junction to Cutchery Road Junction)	0.48
11		SJP Road (from KR Market Circle to NR Road Junction)	0.81
12	Package 5	Race Course Road (from Palace Road to Hare Krishna Road)	0.66
13		Rajbhavan Road (from Millers Road Intersection to Ali Asker Road Intersection)	0.48
14		Palace Road (from Millers Road Intersection to Basaveshwara Circle)	1.91
15	Package 6	Avenue Road - from Mysore Bank Circle to SJP Road	1.02
16		Rhenius Street - from General KS Thimmaya Road to Langford Road	0.57
			<b>12.67</b>

Bengaluru Smart City





# Map of Proposed Roads under BenSCL



# What are the activities involved in making Smart Roads under Tender SURE guidelines

- Laying of New Utilities
- New pedestrian friendly Footpath preparation/ Disabled friendly footpath
- Bollards for preventing vehicle entry/movement on footpath
- Landscaping and Street Lighting
- Designated Parking spaces
- Uniform Carriage way and **Junction Improvement**
- Asphaltting of roads
- New **Lane Markings** and **Signages**



# ABSTRACT -ROADS

Sl No	Description	No.s	Length (in KM)	Amount (in Cr.)	Expenditure (in Cr.)
1	Phase - A	20	16.86	271.41	157.93
2	Phase - B	16	12.67	210.24	69.44
<b>Total</b>		<b>36</b>	<b>29.53</b>	<b>481.65</b>	<b>227.37</b>



# Overall Progress Abstract -ROADS



**BENGALURU SMART CITY LIMITED**

**PROJECT STATUS**

Sl. No.	Name of the Road/ Project ID	Length in km	DPR Cost (in Cr.)	Awarded Amount (in Cr.)	Physical progress	Financial progress		Status	Anticipated Date of Completion
					(in %)	(in %)	( in Cr.)		
<b>PHASE-A ROADS</b>									
1	Commercial Street-From Kamaraj road to Jumma Masjid road(Near Bowring Hospital).	0.458	35.93	31.75	82%	22%	6.98	Work is in Progress	19.07.2021
	Kamraj Road from M.G.Road upto Commercial street and Upto St. Johns Church road.	1.829			53%			Work is in Progress	
2	Ulsoor Road from Dickenson road to kingston road.	0.585	29.27	26.08	79%	60%	15.55	Work is in Progress	20.07.2021
	Dickenson road-From M.G.road to Kamaraj road.	1.200			81%			Work is in Progress	30.07.2021
3	Infantry Road from Ali Asker road to safina Plaza complex (Main Guard Cross Road).	1.647	53.26	47.71	90%	54%	25.90	Work is in Progress	25.07.2021
	Central Street from M.G.Road to Shivajinagar Bus Stand (TTMC) and Upto Indian Express (Balekundri) Junction.	0.842			79%			Work is in Progress	
	Bowring Hospital Road - Main Guard Cross Road to HSIS Gosha Hospital.	0.836			60%			Work is in Progress	
4	Millers Road from Chalukya Circle to Cantonment Via Queens Road.	1.305	39.98	35.47	55%	10%	3.58	Work is in Progress	
	Raj Bhavan Road from Minsk Square to Basaveshwara Circle.	0.920			82%			Work in Progress.	17.07.2021
5	Mcgarth Road - From Brigade Road upto Richmond Road (Near Hosmat Hospital).	0.460	27.25	26.58	100%	88%	23.29	Completed	
	Convent road- From Richmond road to Residency road.	0.422			100%			Completed	
	Hayes road-From Richmond road to Residency road.	0.310			100%			Completed	
	Wood Street - From Museum road to Richmond road.	0.280			100%			Completed	
	Castle Street- From Museum road to Richmond road.	0.380			100%			Completed	
	Tate Lane – From Richmond road to Castle street.	0.130			100%			Completed	
6	Kasturba road - from Siddalingaiah circle to Minsq Square via Queens Statue (M.G.Road).	0.735	45.75	40.72	92%	59%	23.95	Work in Progress.	17.07.2021
	Queens road – from M.G.road to Cantonment railway station.	1.827			94%			Work in Progress.	Completed
	Coffee Board - from Thimmaih Circle to Balkundri Junction	0.350			5%\				
7	Raja Ram Mohan Roy Road from Richmond Circle to Hudson Circle	1.000	39.97	35.41	100%	96%	34.02	Completed	
	Lavelle Road from M.G.Road to Richmond Circle.	1.376			100%			Completed	
	Brigade Road from M.G.Road to War Memorial Junction.	0.320			100%			Completed	Completed



BENGALURU SMART CITY LIMITED									
PROJECT STATUS									
Sl. No.	Name of the Road/ Project ID	Length in km	DPR Cost (in Cr.)	Awarded Amount (in Cr.)	Physical progress (in %)	Financial Progress (in %)	Progress ( in Cr.)	Status	Anticipated Date of Completion
PHASE-B ROADS									
1	St.John's Road - from kensington Road to St.John's Church Road	1.090	44.29	40.22	45%	24%	10.12	Work in Progress.	
	St John's Church Road (New Bamboo Bazar Road to Promenade Road)	1.580			47%			Work in Progress.	
2	Miller's Road Extension (from Miller's Road Underpass to Haines Circle)	1.140	43.42	39.39	65%	44%	17.50	Work in Progress.	
	Cantonment Road (from Millers Road to Queens Road)	0.570			75%			Work in Progress.	17.07.2021
	HKP Road (from Queens Road to Russel Market)	0.900			33%			Work in Progress.	
3	Jumma Masjid Road - from Bowring Hospital Road Road to Russel Market	0.570	16.94	15.36	46%		0.00	Work in Progress.	17.07.2021
	Chandni Chowk Road - from HKP Road to Shivaji Road	0.450			37%			Work in Progress.	
4	Sethu Rao Road (from Mysore Road Junction to G. P Road)	0.260	29.37	26.79			1.34	Work in Progress.	
	Sethu Rao Cross Road (from Iyengar Road to Sethu Rao Raod Junction)	0.180						Work in Progress.	
	NR Road (from SJP Road Junction to Cutchery Road Junction)	0.480						Work in Progress.	
	SJP Road (from KR Market Circle to NR Road Junction)	0.810						Alignment, pre leveles, necessary trial pits completed.	
5	Race Course Road (from Palace Road to Hare Krishna Road)	0.660	48.92	44.47	74%	36%	16.00	Work in Progress.	
	Rajbhavan Road (from Millers Road Intersection to Ali Asker Road Intersection)	0.480			88%			Work in Progress.	17.07.2021
	Palace Road (from Millers Road Intersection to Basaveshwara Circle)	1.910			55%			Work not yet started.	
6	Avenue Road - from Mysore Bank Circle to SJP Road	1.020	27.3	24.9	48%	48%	8.20	Work in Progress.	
	Rhenius Street - from General KS Thimmaya Road to Langford Road	0.570			64%			Work in Progress.	

# Progress of Comprehensive development of smart roads in Bengaluru city as per tender sure guidelines



# PHASE A PACKAGE 1



- **Project Cost : 31.75 cr**
- **Agency : Yoga & Co**
- **Duration: 15 Months**
- **Work Order Date: 01.03.2019**
- **Site Handover Date:25.04.2021**
- **Police Permission: 25.10.2019**
- **Financial Progress: 26% (8.36Cr)**

# Commercial Street

## Project Overview

- Length of Road : 460.00 M
- Single Carriageway Width: 5.5-6.0 m
- Type of Carriageway: Dual
- Type of Pavement: Pavers
- Parking Provision: No
- Landscape Provision: No
- Footpath Provision : Yes

## Status of Work on LHS

Utilities : Completed  
Footpath : Completed  
Street Light : In Progress  
Landscape : Completed  
Carriage Way : Completed



## Status of Work on RHS

Utilities : Completed  
Footpath : Completed.  
Street Light : In Progress  
Landscape : Completed  
Carriage Way : Completed



**Overall Physical Progress : 82%**



# Kamaraj Road

## Project Overview

- Length of Road : 1200.00 M
- Single Carriageway Width (m) : 6.0 - 9.0 m
- Type of Carriageway: Dual
- Type of Pavement: Flexible
- Parking Provision: No
- Landscape Provision: Yes
- Footpath Provision: Yes

## Status of Work on LHS

Utilities : In Progress  
Footpath : In Progress  
Street Light : Yet to Start  
Landscape : Yet to Start  
Carriage Way : DBM 100Mtr Completed

## Status of Work on RHS

Utilities : Completed  
Footpath : Completed.  
Street Light : Yet to Start  
Landscape : In Progress  
Carriage Way : DBM 100Mtr Completed



**Overall Physical Progress : 60%**



# PHASE A PACKAGE 2



- **Project Cost : 26.08 Cr**
- **Agency : M/s Satish**
- **Duration: 12 Months**
- **Work Order Date: 27.02.2019**
- **Site Handover Date:25.04.2021**
- **Police Permission: 25.10.2019**
- **Financial Progress: 69% (17.89Cr)**

# Ulsoor Road

## Project Overview

- Length of Road : 585.00 M
- Dual Carriageway Width (m) : 6.0 - 8.0
- Type of Carriageway: Dual
- Type of Pavement: Flexible
- Parking Provision: RHS
- Landscape Provision: Yes
- Footpath Provision: Yes

## Status of Work on LHS

Utilities : Completed  
Footpath : Completed  
Street Light : Completed  
Landscape : Yet to Start  
Carriage Way : DBM Completed



## Status of Work on RHS

Utilities : Completed  
Footpath : In Progress  
Street Light : Yet to Start  
Landscape : Yet to Start  
Carriage Way : DBM Completed



**Overall Physical Progress : 85%**



# Dickenson Road

## Project Overview

- Length of Road : 1200.00 M
- Dual Carriageway Width (m) : 8.0 - 11.0
- Type of Carriageway: Dual
- Type of Pavement: Flexible
- Parking Provision: LHS
- Landscape Provision: Yes
- Footpath Provision: Yes

## Status of Work on LHS

Utilities : Completed  
Footpath : In Progress  
Street Light : In Progress  
Landscape : Yet to Start  
Carriage Way : DBM  
1000Mtr Completed

## Status of Work on RHS

Utilities : Completed  
Footpath : In Progress  
Street Light : In Progress  
Landscape : Yet to Start  
Carriage Way : DBM  
1000Mtr Completed



**Overall Physical Progress : 85%**





# PHASE A PACKAGE 3



- **Project Cost : 26.08 Cr**
- **Agency : M/s Amrutha Constructions**
- **Duration: 15 Months**
- **Work Order Date: 27.02.2019**
- **Site Handover Date:25.04.2021**
- **Police Permission: 25.10.2019**
- **Financial Progress: 59% (28.14Cr)**

# Infantry Road

## Project Overview

- **Length of Road : 1647.00 M**
- **Single Carriageway Width (m) : 9.5 – 10**
- **Type of Carriageway: Dual**
- **Type of Pavement: Flexible**
- **Parking Provision: Yes**
- **Landscape Provision: Yes**
- **Footpath Provision: Yes**


## Status of Work on LHS

Utilities : Completed  
Footpath : Completed  
Street Light : In Progress  
Landscape : 50 Mts Pending  
Carriage Way : DBM-20Mtr Pending



## Status of Work on RHS

Utilities : Completed  
Footpath : In Progress  
Street Light : In Progress  
Landscape : 50 Mts Pending  
Carriage Way : DBM-20Mtr Pending



**Overall Physical Progress : 90%**

# Central Street

## Project Overview

- Length of Road : 840.00 M
- Dual Carriageway Width (m) : 7.5 – 9.0 m
- Type of Carriageway: Dual
- Type of Pavement: Flexible
- Parking Provision: No
- Landscape Provision: Yes
- Footpath Provision: Yes

## Status of Work on LHS

Utilities : Completed  
Footpath : In Progress  
Street Light : Yet to Start  
Landscape : Yet to Start  
Carriage Way : BM Completed

## Status of Work on RHS

Utilities : Completed  
Footpath : In Progress  
Street Light : Yet to Start  
Landscape : Yet to Start  
Carriage Way : BM Completed



**Overall Physical Progress : 74%**



# Bowring Hospital Road

## Project Overview

- Length of Road : 840.00 M
- Single Carriageway
- Carriageway Width (m) : 7.50 - 8.0 m
- Type of Carriageway: Dual
- Type of Pavement: Flexible
- Parking Provision
- Landscape Provision
- Footpath Provision

## Status of Work on LHS

Utilities : In progress  
Footpath : In progress  
Street Light : Yet to Start  
Landscape : Yet to Start  
Carriage Way : Yet to Start



## Status of Work on RHS

Utilities : Completed  
Footpath : In progress  
Street Light : Yet to Start  
Landscape : Yet to Start  
Carriage Way : Yet to Start



**Overall Physical Progress : 60%**

**Target Date of Completion: 30.08.2021**





# PHASE A PACKAGE 4



- **Project Cost : 35.47 Cr**
- **Agency : M/s C.G.C. Infra Projects Pvt. Ltd**
- **Duration: 15 Months**
- **Work Order Date: 05.03.2019**
- **Site Handover Date:25.04.2021**
- **Police Permission: 25.10.2019**
- **Financial Progress: 36% (12.84Cr)**

# Millers Road

## Project Overview

- Length of Road : 1280.00 M
- Dual
- Carriageway Width (m) : 9.50 – 14.00 m
- Type of Carriageway: Dual
- Type of Pavement: Flexible
- Parking Provision: Yes
- Landscape Provision: Yes
- Footpath Provision: Yes

## Status of Work on LHS

Utilities : In progress  
Footpath : In Progress  
Street Light : In Progress  
Landscape : In Progress  
Carriage Way : Yet to Start

## Status of Work on RHS

Utilities : Completed  
Footpath : 180m Pending.  
Street Light : : In progress.  
Landscape : In progress.  
Carriage Way: DBM 1100 Completed.



**Overall Physical Progress : 58%**

# Raj Bhavan Road

## Project Overview

- Length of Road : 1020.00 m
- Carriageway Width (m) 10.00 – 12.3 m
- Type of Carriageway: Dual
- Type of Pavement: Flexible
- Parking Provision: No
- Landscape Provision: Yes
- Footpath Provision: Yes

## Status of Work on LHS

Utilities : Completed  
Footpath : Completed  
Street Light : In progress  
Landscape : Completed  
Carriage Way : DBM Completed



## Status of Work on RHS

Utilities : Completed  
Footpath : Completed.  
Street Light : Completed.  
Landscape : Completed.  
Carriage Way: DBM Completed.



**Overall Physical Progress : 58%**





# PHASE A PACKAGE 5



- **Project Cost : 26.59 Cr**
- **Agency : M/s B K Vinod Kumar**
- **Duration: 12 Months**
- **Work Order Date: 01.03.2019**
- **Site Handover Date:29.04.2021**
- **Police Permission:**
  - **Road 1,4,5 & 6 - 05.03.2020**
  - **Road 2 & 3 - 25.10.2019**
- **Financial Progress: 78% (20.79Cr)**





# PHASE A PACKAGE 6



- **Project Cost : 40.72 Cr**
- **Agency : M/s Satyateja Constructions**
- **Duration: 15 Months**
- **Work Order Date: 01.03.2019**
- **Site Handover Date:25.04.2021**
- **Police Permission: (Road1) 16.11.2019 & (Road2) 25.10.2019**
- **Financial Progress: 67% (27.22Cr)**

# Kasturba Road

## Project Overview

- Length of Road : 740.00 M
- Carriageway Width (m) : 7.5 – 8.0 m
- Type of Carriageway: Dual
- Type of Pavement: Flexible
- Parking Provision: Yes
- Landscape Provision: Yes
- Footpath Provision: Yes

## Status of Work on LHS

Utilities : Completed  
Footpath : Completed  
Street Light : Completed  
Landscape : Completed  
Carriage Way : Completed



## Status of Work on RHS

Utilities : Completed  
Footpath : Completed  
Street Light : Completed  
Landscape : Completed  
Carriage Way : DBM Completed



**Overall Physical Progress : 92%**

# Queens Road

## Project Overview

- Length of Road : 1230.00 M
- Dual
- Carriageway Width (m) : 9.0 – 11.0
- Type of Carriageway: Dual
- Type of Pavement: Flexible
- Parking Provision: Yes
- Landscape Provision: Yes
- Footpath Provision: Yes

### Status of Work on LHS

Utilities : Completed  
Footpath : Completed  
Street Light : Completed  
Landscape : Completed  
Carriage Way : DBM Completed

### Status of Work on RHS

Utilities : Completed  
Footpath : Completed.  
Street Light : Completed  
Landscape : Completed  
Carriage Way : DBM Completed



**Overall Physical Progress : 94%**



# Coffee Board Road

## Project Overview

- Length of Road : 350.00 M
- Dual
- Carriageway Width (m) : 9.0
- Type of Carriageway: Dual
- Type of Pavement: Flexible
- Parking Provision: Yes
- Landscape Provision: Yes
- Footpath Provision: Yes

## Status of Work on LHS

Utilities : In Progress  
Footpath : Yet to start  
Street Light : Yet to start  
Landscape : Yet to start  
Carriage Way : Yet to start

## Status of Work on RHS

Utilities : Completed  
Footpath : Yet to start  
Street Light Yet to start  
Landscape : Yet to start  
Carriage Way : Yet to start



**Overall Physical Progress : 10%**



# PHASE A PACKAGE 7



- **Project Cost : 35.41 Cr**
- **Agency : M/s B K Vinod Kumar**
- **Duration: 15 Months**
- **Work Order Date: 01.03.2019**
- **Site Handover Date:25.04.2019**
- **Police Permission: (Road1) 25.10.2019 & (Road2) 05.03.2019**
- **Financial Progress: 99% (34.89Cr)**
- **Status of Work: Completed**





# PHASE B PACKAGE 1



- **Project Cost : 40.22 Cr**
- **Agency : Sri A Chenna Reddy**
- **Duration: 15 Months**
- **Work Order Date: 22.07.2019**
- **Site Handover Date:01.10.2019**
- **Police Permission: (Road1) 11.12.2019**
- **Financial Progress: 26% (10.12Cr)**

# St. Johns Road

## Project Overview

- **Length of Road : 1090.00 M**
- **Carriageway Width : 6.0 – 9.5m**
- **Type of Carriageway: Dual**
- **Type of Pavement: Flexible**
- **Parking Provision: No**
- **Landscape Provision: Yes**
- **Footpath Provision: Yes**

### Status of Work on LHS (9.5Mtr Wide)

Utilities : In progress  
Footpath : In progress  
Street Light : In Progress  
Landscape: In progress  
Carriage Way: 700 m BM Completed

**Physical Progress: 50%**

### Status of Work on RHS (6.0 Mtr Wide)

Utilities : In Progress  
Footpath : In Progress  
Street Light : Pole foundation In Progress  
Landscape: In Progress  
Carriage Way: In Progress  
**Physical Progress : 40%**



**Overall Physical Progress : 45%**

# St. Johns Church Road

## Project Overview

- Length of Road : 1580.00 M
- Dual
- Carriageway Width 4.5m
- Type of Carriageway: Dual
- Type of Pavement: Flexible
- Parking Provision: Yes
- Landscape Provision: Yes
- Footpath Provision: Yes

### Status of Work on LHS (4.50 Mtr Wide)

Utilities : In Progress

Footpath : Yet to start

Street Light : Yet to start

Carriage Way : Road formation  
In progress

**Physical Progress: 33%**

### Status of Work on RHS (4.50 Mtr Wide)

Utilities : In Progress

Footpath : In progress

Street Light : In progress

Carriage Way : Road formation  
In process

**Physical Progress : 44%**



**Overall Physical Progress : 44%**





# PHASE B PACKAGE 2



- **Project Cost : 39.39 Cr**
- **Agency : M/s PMJ Constructions Pvt. Ltd**
- **Duration: 15 Months**
- **Work Order Date: 07.08.2019**
- **Site Handover Date:01.10.2019**
- **Police Permission: (Road1) 10.12.2019**
- **Financial Progress: 41% (15.25Cr)**

# Miller's Road Extension

## Project Overview

- Length of Road : 1140.00 M
- Carriageway Width : 7.2 m
- Type of Carriageway: Dual
- Type of Pavement: Flexible
- Parking Provision: No
- Landscape Provision: Partial
- Footpath Provision: Yes

### Status of Work on LHS (7.2m)

Utilities : Completed ( pending at RUB portion )

Footpath : In process

Street Light : Yet to start

Landscape: In process

DBM/BC : Pending

**Physical Progress: 45%**



### Status of Work on RHS (7.2 Mtr Wide)

Utilities : Completed

Footpath : Completed

Street Light : completed

Landscape: Completed

DBM/BC : BC Pending

**Physical Progress : 90%**



**Overall Physical Progress : 75%**

# Cantonment Road 570.00Mtr

## Project Overview

- Length of Road : 1140.00 M
- Carriageway Width : 6.0- 12.0 m
- Type of Carriageway: Dual
- Type of Pavement: Flexible
- Parking Provision: No
- Landscape Provision: Yes
- Footpath Provision: Yes

### Status of Work on LHS (Ch. 0 to 250- 12.5 m, From Ch. 210 to 570 – 6.5 m)

Utilities : Completed  
Footpath : Completed  
Street Light : Completed  
Landscape: Completed  
DBM/BC : BC pending  
**Physical Progress: 90%**

### Status of Work on RHS (4.50 Mtr Wide)

Utilities : Completed  
Footpath : Completed  
Street Light : Completed  
DBM/BC : : BC pending  
**Physical Progress : 90%**



**Overall Physical Progress : 90%**



# HKP Road

## Project Overview

- Length of Road : 900.00 M
- Carriageway Width : 6.0 – 10.0 m
- Type of Carriageway: Dual
- Type of Pavement: Flexible
- Parking Provision: Partial
- Landscape Provision: Partial
- Footpath Provision: Yes

### Status of Work on LHS (Ch. 0 to 210- 6.5m, From Ch. 210 to 940– 11 m)

Utilities : In progress  
Footpath : In progress  
Street Light : Yet to start  
Landscape: In progress  
DBM/BC : Pending  
**Physical Progress: 70%**

### Status of Work on RHS (Ch. 0 to 210- 6.5m, From Ch. 210 to 940– 11 m)

Utilities : In progress  
Footpath : Pending  
Street Light : Pending  
Landscape: Pending  
Carriage Way: Pending  
**Physical Progress : 42%**



**Overall Physical Progress : 65%**



# PHASE B PACKAGE 3



- **Project Cost : 15.36 Cr**
- **Agency : M/s C.G.C. Infra Projects Pvt. Ltd**
- **Duration: 15 Months**
- **Work Order Date: 20.07.2019**
- **Site Handover Date: 22.10.2019**
- **Police Permission: (Road2) 25.02.2019**
- **Financial Progress: 40% (6.31Cr)**

# Jumma Masjid Road

## Project Overview

- Length of Road : 175.00 M
- Carriageway Width : 5.0 m
- Type of Carriageway: Dual
- Type of Pavement: Flexible
- Parking Provision: Yes
- Landscape Provision: Partial
- Footpath Provision: Yes

### Status of Work on LHS (5.00 Mtr Wide)

Utilities : Completed  
Footpath : Completed  
Street Light : Pole Erection pending  
Landscape: Plantation yet to start  
DBM/BC : BC Pending  
**Physical Progress: 85%**

### Status of Work on RHS (5.00 Mtr Wide)

Utilities : Completed  
Footpath : Completed  
Street Light : Pole Erection pending  
DBM/BC : BC Pending  
**Physical Progress : 85%**



**Overall Physical Progress : 85%**



# Chandni Chowk Road

## Project Overview

- Length of Road : 380.00 M
- Carriageway Width : 4.5 m
- Type of Carriageway: Dual
- Type of Pavement: Flexible
- Parking Provision: No
- Landscape Provision: No
- Footpath Provision: Yes

### Status of Work on LHS (4.50 Mtr Wide)

Utilities : Completed  
Footpath : Yet to start  
Street Light : Yet to start  
Carriage Way : PQC Completed  
**Physical Progress: 65%**

### Status of Work on RHS (4.50 Mtr Wide)

Utilities : Completed  
Footpath : Yet to Start  
Street Light : Yet to Start  
Carriage Way : PQC Completed  
**Physical Progress : 65%**



**Overall Physical Progress : 65%**



# PHASE B PACKAGE 4



- **Project Cost : 26.79 Cr**
- **Agency : M/s PMJ Constructions Pvt. Ltd**
- **Duration: 15 Months**
- **Work Order Date: 07.08.2019**
- **Site Handover Date: 01.10.2019**
- **Police Permission: All Roads – Yet To Obtain**
- **Financial Progress: 05% (1.34 Cr)**
- **Status of Work- On Hold**



# PHASE B PACKAGE 5



- **Project Cost : 44.47 Cr**
- **Agency : M/s ACR Projects**
- **Duration: 15 Months**
- **Work Order Date: 20.07.2019**
- **Site Handover Date: 01.10.2019**
- **Police Permission: 11.11.2019**
- **Financial Progress: 44.97% (20.11 Cr)**



# Race Course Road

## Project Overview

- Length of Road : 660.00 M
- Carriageway Width : 9.5m
- Type of Carriageway: Dual
- Type of Pavement: Flexible
- Parking Provision: no
- Landscape Provision: Yes
- Footpath Provision: Yes

### Status of Work on LHS (9.50 Mtr Wide)

Utilities : Completed  
Footpath : Completed  
Street Light : Completed  
Landscape : Completed  
Carriage Way : Completed  
**Physical Progress: 95%**



### Status of Work on RHS (9.50 Mtr Wide)

Utilities : Completed  
Footpath : In progress  
Street Light : Completed  
Landscape : Yet to Start  
Carriage Way : Yet to Start  
**Physical Progress : 70%**



**Overall Physical Progress : 70%**

# Planetarium Road

## Project Overview

- **Length of Road : 480.00 M**
- **Carriageway Width : 9.50 m**
- **Type of Carriageway: Dual**
- **Type of Pavement: Flexible**
- **Parking Provision: Buffer Zone on RHS (2.3 m)**
- **Landscape Provision: Yes**
- **Footpath Provision: Yes**

### Status of Work on LHS (9.50 Mtr Wide)

Utilities : Completed  
Footpath : Completed  
Street Light : Completed  
Landscape : Completed  
Carriage Way : Completed  
**Physical Progress: 95%**

### Status of Work on RHS (9.50 Mtr Wide)

Utilities : Completed  
Footpath : Completed  
Street Light : Completed  
Landscape : Completed  
Carriage Way : Completed  
**Physical Progress : 95%**



**Overall Physical Progress : 95%**



# Palace Road

## Project Overview

- Length of Road : 960.00 M
- Carriageway Width : 7.50 – 19.0 m
- Type of Carriageway: Dual
- Type of Pavement: Flexible
- Parking Provision: Yes
- Landscape Provision: Yes
- Footpath Provision: Yes

## Status of Work on LHS (9.50 Mtr)

Utilities : Completed  
Footpath : Completed  
Street Light : Completed  
Landscape: Completed  
Carriage Way: Completed  
**Physical Progress: 90%**

## Status of Work on RHS (9.50 Mtr)

Utilities : Completed  
Footpath : Completed  
Street Light : Completed  
Landscape: Completed  
Carriage Way: Completed  
**Physical Progress : 90%**



**Overall Physical Progress : 90%**





# PHASE B PACKAGE 6



- **Project Cost : 24.90 Cr**
- **Agency : M/s PMJ Constructions Pvt. Ltd**
- **Duration: 15 Months**
- **Work Order Date: 19.08.2019**
- **Site Handover Date: 01.10.2019**
- **Police Permission: 11.11.2019**
- **Financial Progress: 60% (13.10 Cr)**

# Avenue Road

## Project Overview

- Length of Road : 1020.00 M
- Carriageway Width : 5.50 m
- Parking Provision: Partial
- Landscape Provision: No
- Footpath Provision: Yes

### Status of Work on LHS (Ch. 0 to 80- 11m, From Ch. 80 to 1020 – 7m)

Utilities : Completed  
Footpath : Yet to start  
Street Light : Yet to start  
Carriage Way : PQC In progress  
**Physical Progress: 60%**

### Status of Work on RHS (Ch. 0 to 80- 11m, From Ch. 80 to 1020 – 7m)

Utilities : Completed  
Footpath : In progress  
Street Light : Yet to start  
Carriage Way : PQC In progress  
**Physical Progress : 60%**



**Overall Physical Progress : 56%**

# Rhenius Street

## Project Overview

- Length of Road : 570.00 M
- Carriageway Width : 6.0 m
- Parking Provision: Yes
- Landscape Provision: Yes
- Footpath Provision: Yes

### Status of Work on LHS (Ch. 0 to 210- 6.5m, From Ch. 210 to 570 – 7.5m)

Utilities : Completed  
Footpath : In progress  
Street Light : Yet to start  
Landscape: In progress  
DBM/BC : Pending  
**Physical Progress: 65%**

### Status of Work on RHS (6.0 Mtr Wide)

Utilities : Completed  
Footpath : Completed  
Street Light : Pole foundation completed  
Landscape: Completed  
DBM/BC : BC Pending  
**Physical Progress : 90%**



**Overall Physical Progress : 75%**



## **Ongoing Issues/Approvals required from BenSCL.**

- Provision of 80 benches at 7 locations (capacity of 3 persons/bench) around Vidhana sowdha, and Rajbahvana for police personals as requested by Vidhana sowdha Police station.
- 450mm dia ERW pipe line from HLR for a length of 700mtr length.
- Water connection for Rajbhavana and LH.
- Landscape provision from chalulya hotel to Sophia school around 75.00mtr length on LHS.
- Milling of existing surface and provision of wearing course for all roads.
- Final finishing of paver blocks and subsequent deduction in RA bills for rectification.
- Electrical street light installation and functioning.
- Handing over of Power and OFC ducts to BBMP concerned departments.
- Plantation and maintenance of Plants in Landscape portion.

---

# PRESENTATION ON PROGRESS OF BUILDING AND INFRASTRUCTURE WORKS AT BENGALURU SMART CITY LIMITED

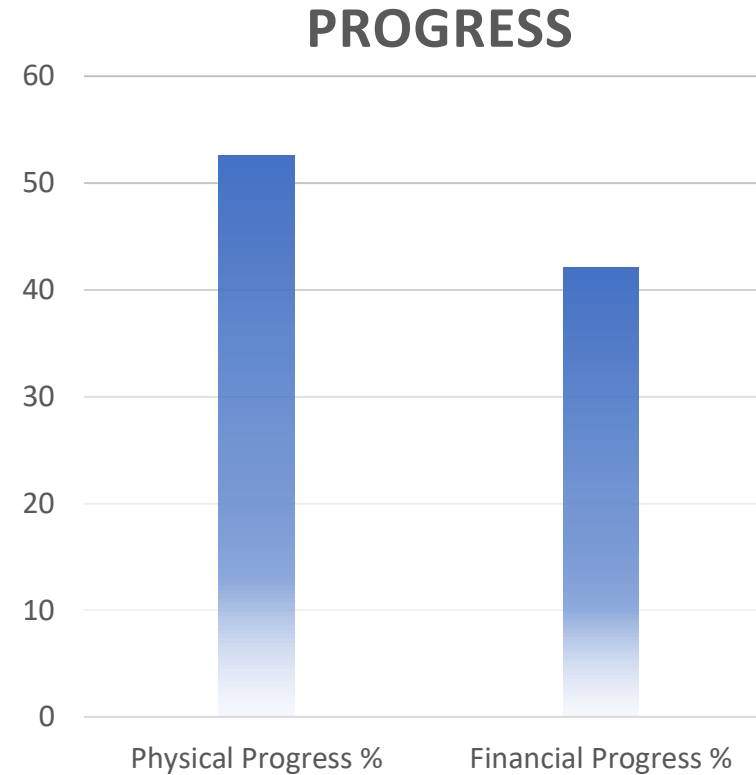
---

# Integrated Mobility Hub and Junction Improvement at K R Market

- Credentials:
  - Agency: Amrutha Constructions Pvt Ltd
  - Contract Amount: Rs. 18.68 Cr
  - Date of Work Order: 23.12.2020
  - Project Duration: 9 months
  - Status: In progress



2 September 2021





# Integrated Mobility Hub and Junction Improvement at K R Market

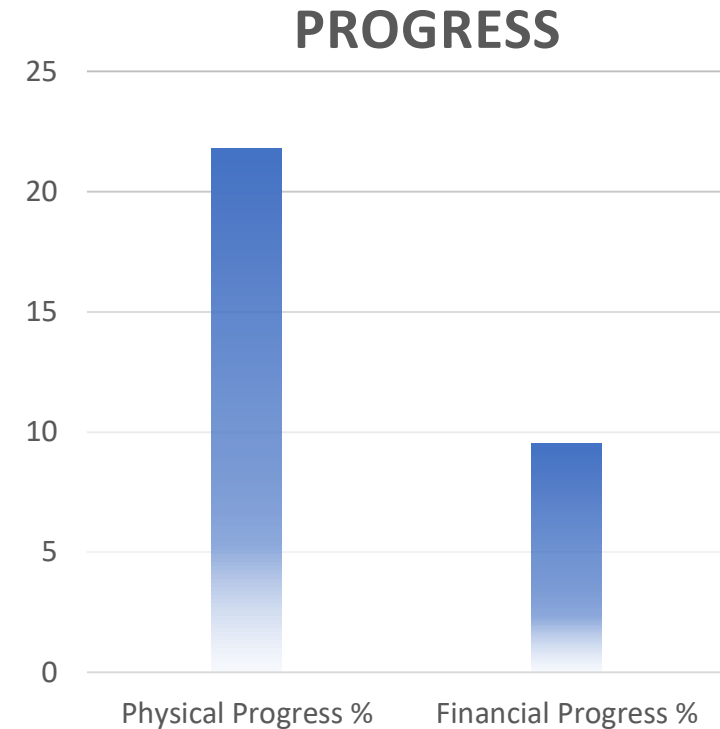


# REDEVELOPMENT OF HISTORIC ECONOMIC CENTRES – K R MARKET

- Credentials:
  - Agency: NSL Constructions Pvt. Ltd, Bangalore
  - Contract Amount: Rs. 34.67Cr (TP 9.27%)
  - Date of Work Order: 04.02.2021
  - Project Duration: 12 Months
  - Status: In progress



2 September 2021



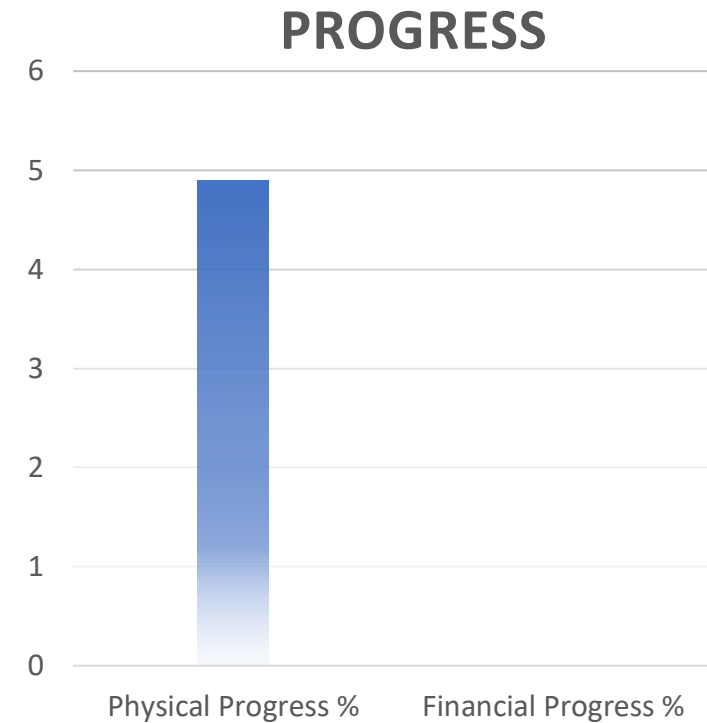


# REDEVELOPMENT OF HISTORIC ECONOMIC CENTRES – K R MARKET



# Redevelopment of Historic Economic Centres – Meat Market (Reconstruction) Adjacent to KR Market

- Credentials:
  - Agency: NSL Constructions Pvt. Ltd, Bangalore
  - Contract Amount: Rs. 16.86Cr (TP 9.71%)
  - Date of Work Order: 30.01.2021
  - Project Duration: 11months
  - Status: In progress





# Redevelopment of Historic Economic Centres – Meat Market (Reconstruction) Adjacent to KR Market



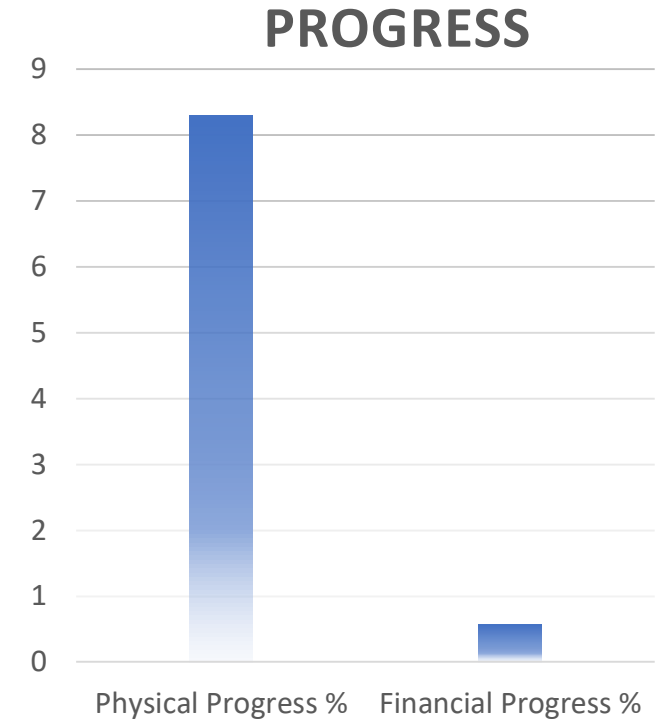
**34 Nos. Temporary Rehabilitation Shops  
completed at Meat Market**

# Construction of Auditorium Building and other Facilities at Jawaharlal Nehru Planetarium in Bengaluru

- Credentials:
  - Agency: KBR Infratech Limited
  - Contract Amount: Rs. 31.19 Cr
  - Date of Work Order: 23.11.2020
  - Project Duration: 18 months
  - Status: In progress



2 September 2021





# Construction of Auditorium Building and other Facilities at Jawaharlal Nehru Planetarium in Bengaluru



2 September 2021



# Protection and Redevelopment of a Botanically Varied Parkland - Cubbon Park Phase A

- Credentials of the project:

Name of the Contracting Agency: M/s PJB ENGINEERS PRIVATE LIMITED

Cost of the Project: Rs 17,55,68,412.00

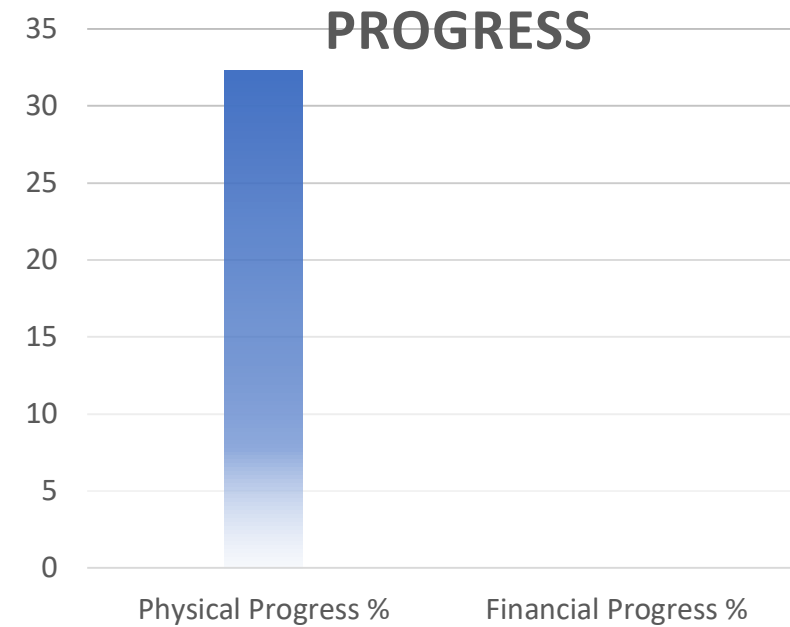
Duration of the project: 10 Months including Monsoon

Date of Issue of Work Order: 21-03-2020

Date of issue of NOC from Horticulture Dept. : 27.08.2020

Date of Site handing over: 28-08-2020

Date of Commencement of Work: 29-08-2020



2 September 2021



# Protection and Redevelopment of a Botanically Varied Parkland - Cubbon Park Phase A



Footpath Improvements, Jogging Track, Laying of Pavers in progress September 2021

# Protection and Redevelopment of a Botanically Varied Parkland – Cubbon Park Phase B

- Credentials of the project:

Name of the Contracting Agency:

M/s PJB ENGINEERS PRIVATE LIMITED, Bangalore

Cost of the Project: Rs 17,79,05,324.00/-

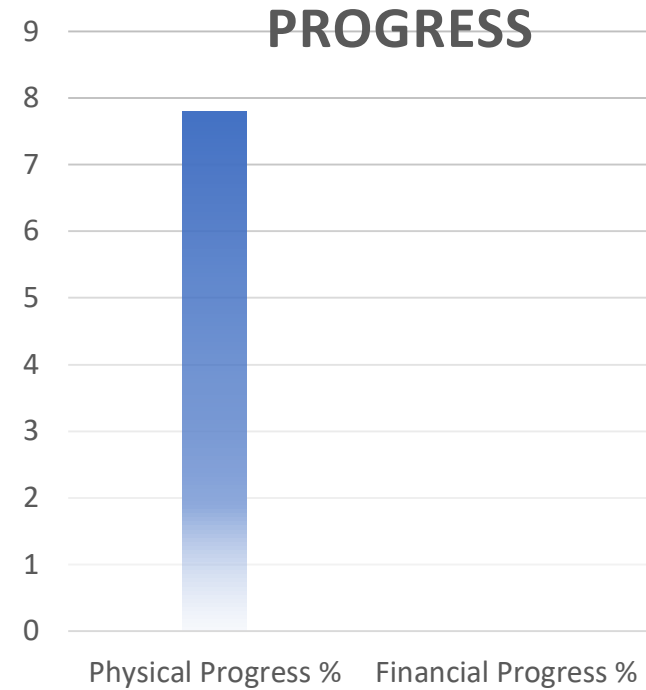
Duration of the project: 9 Months including Monsoon

Date of Issue of Work Order: 20-07-2020

Date of issue of NOC from Horticulture Dept. : 27.08.2020

Date of Site handing over: 28-08-2020

Date of Commencement of Work: 29-08-2020



2 September 2021



# Protection and Redevelopment of a Botanically Varied Parkland – Cubbon Park Phase B



Foundation for Inclusive Toilet



Kerb Stones Laying - Inclusive Park

Foundation  
for Fencing



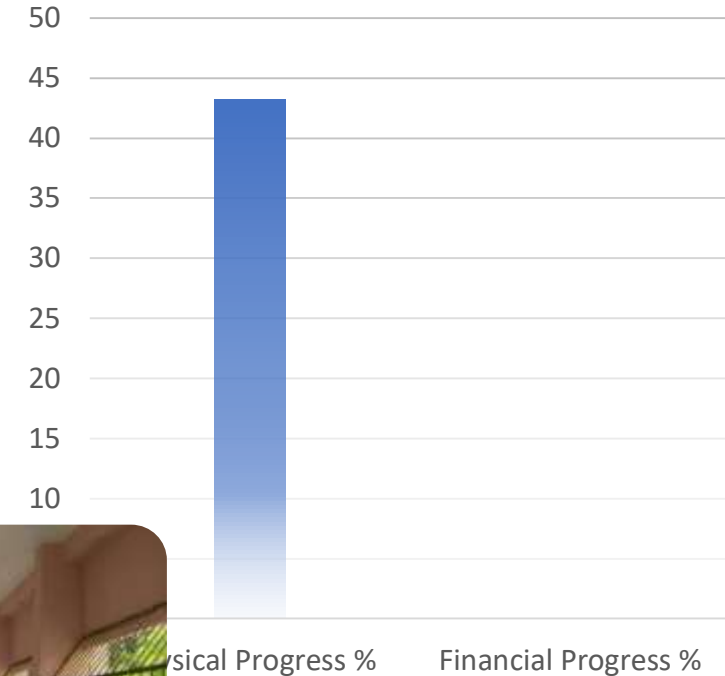
Dry Pond Excavation & Formation Works

# “Special Repairs and Improvements for the Institutes of the department of Women and child Welfare Government of Karnataka, Hosur road, behind NIMHANS campus, at Bengaluru”

- Credentials:

- Agency: JD Nagaraju
- Contract Amount: Rs. 2.75 Cr
- Date of Work Order: 04.03.2021
- Project Duration: 6 months
- Status: In progress

## PROGRESS



2 September 2021





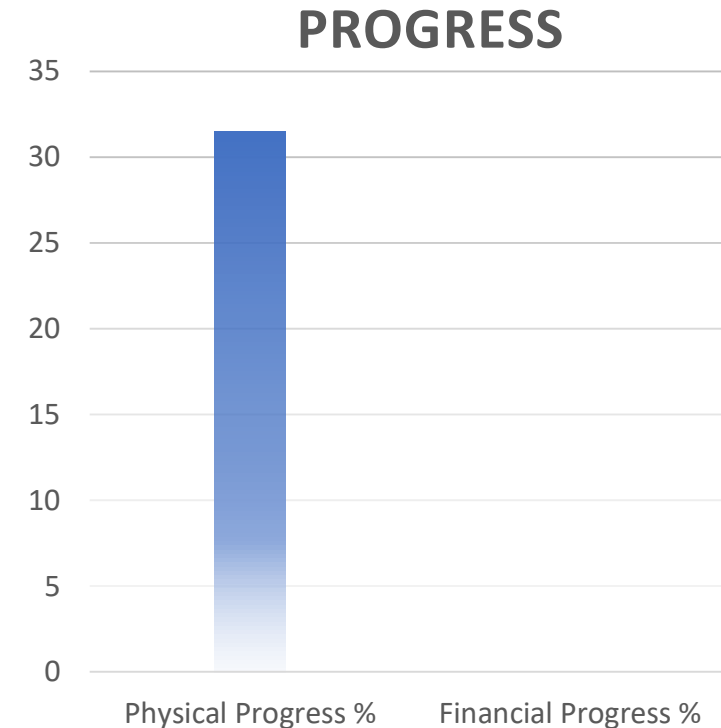
# Comprehensive Development of Roads, Construction of Parking bay, Development of footpath, Erection of Entrance gate and Truss, Street lighting and utilities laying in BMCRI campus, Bengaluru City under Smart City program – (BMCRI Mobility Plan)

- Credentials:

- Agency: Sri. ST Ramesh (Ganapati stone crushers)
- Contract Amount: Rs. 10.65 Cr
- Date of Work Order: 20.01.2021
- Project Duration: 6 months
- Status: In progress



2 September 2021



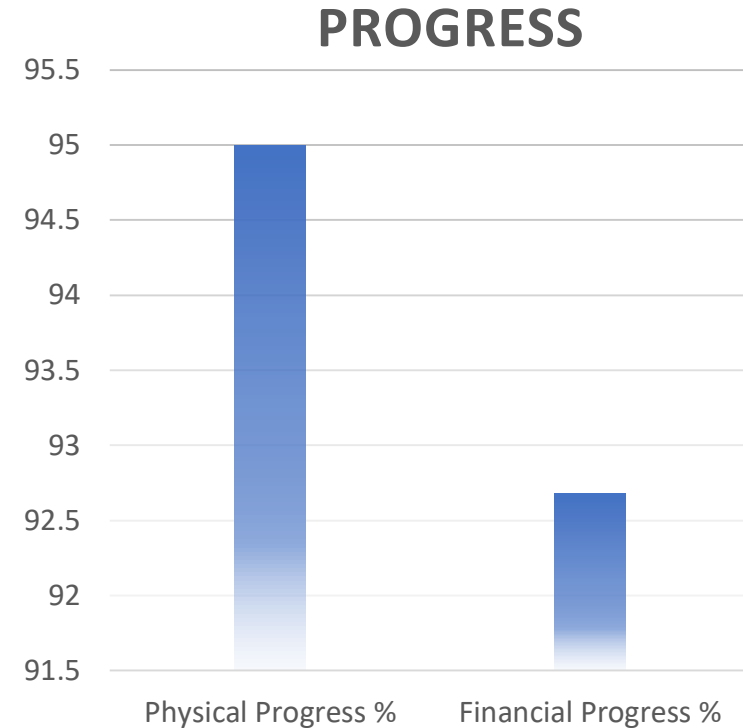
# Integrated Mobility Towards Creating Vibrant Destination- Shivaji Nagar Bus Terminal

- Credentials:

- Agency: M/s I C India Pvt. Ltd.
- Contract Amount: Rs. 2.87 Cr
- Date of Handing Over: 1.07.2020
- Extension of Time: 28.06.2021
- Project Duration: 6 months
- Status: Nearing Completion



2 September 2021



**Thank You**